


Press Release:
New Release

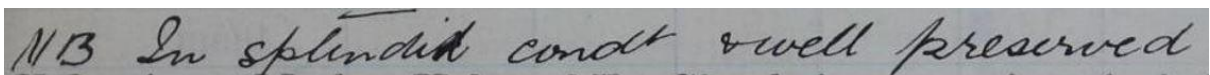
Over 109,000 Lewisham and Bromley Land Tax records released on TheGenealogist's Map Explorer™



The Crystal Palace, Penge, in the Bromley Valuation Office records

More than 109,000 new IR58 Valuation Office land tax records for owners and occupiers have been added by [TheGenealogist](#) to its Lloyd George Domesday Survey records.

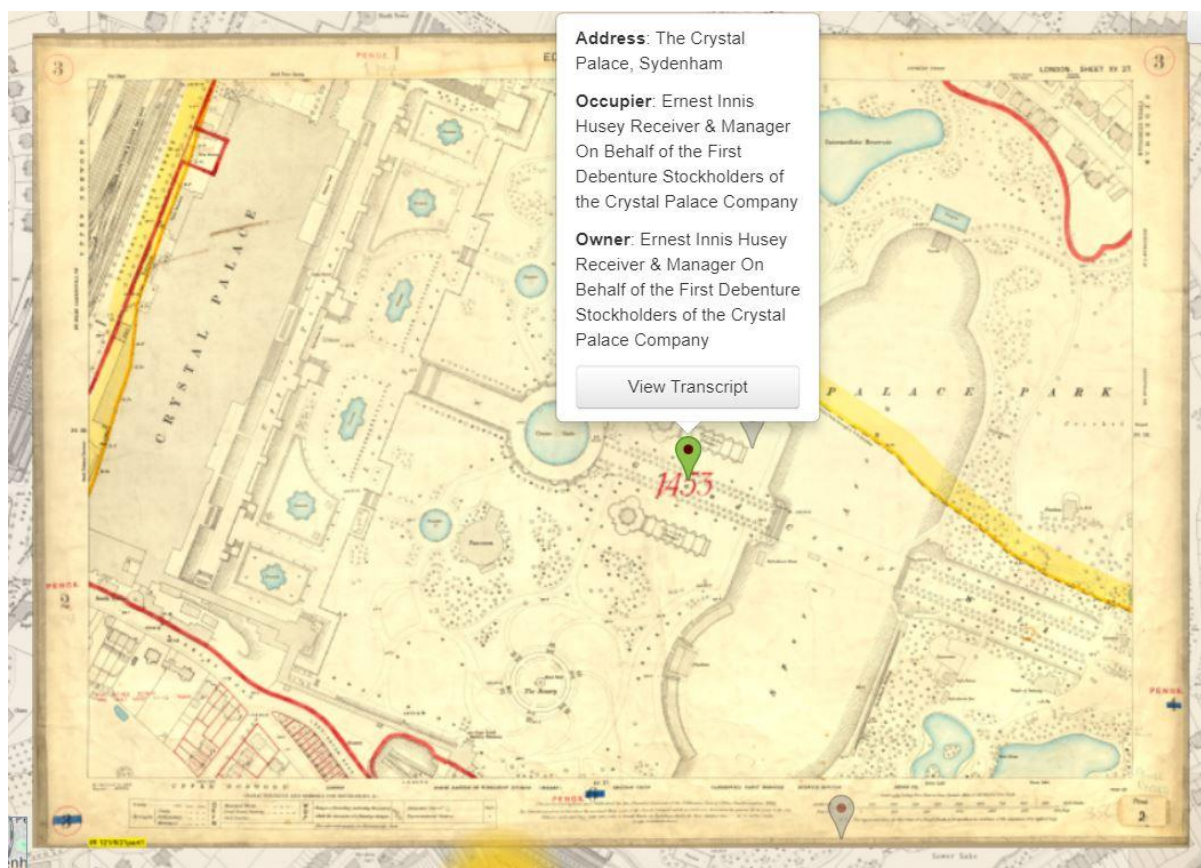
Researchers can now discover all types of interesting details about the homes of their ancestors from the Lewisham and Bromley areas. Diamond subscribers of TheGenealogist can find what their forebears' property was like in the years before WWI using the scanned images of the field books. These documents reveal what the surveyor from the years between 1910 and 1915 recorded about the size, state of repair and value of the house.



Detail from a Field Book from Lewisham Valuation Office area

As all the records are linked to the large scale Ordnance Survey maps that were used at the time, each property is shown plotted on detailed mapping on TheGenealogist's Map Explorer™. This exceptionally useful tool, with its ability to show the same point on a variety of modern and historical maps, allows the house or family historian to see how the area may have changed over time and to explore their ancestors' locality.

In the case of this release we can see how in Bromley the Crystal Palace was still standing in fine parkland with fountains and other features. The Palace, having burnt down in the 1930s, its footprint is today given over to trees and grass on the modern map views. Across the road from its entrance had been a railway station in 1910 which today has subsequently been completely built over with new homes.



Lloyd George Domesday Survey linked map on Map Explorer™

- TheGenealogist's Lloyd George Domesday records link individual properties to extremely detailed maps used in 1910-1915 viewed on the powerful Map Explorer™
- Fully search the records by person's name, county, parish and street
- Maps zoom down to show individual properties where they were plotted in the 1910s
- Georeferenced to a modern street map or satellite map underlay to more clearly understand what the area looks like today

Total number of Owners and Occupiers in the current release: 109,177

Areas covered in Lewisham (63,451 Owners and Occupiers): Blackheath, Brockley, Catford, Deptford North, Deptford South, Forest Hill, Hatcham, Lee, Lewisham, Lower Sydenham and Upper Sydenham.

Areas released for Bromley (45,726 Owners and Occupiers): Beckenham, Bromley, Chelsfield, Chislehurst, Mottingham, Orpington, Penge, St Mary Cray

Read TheGenealogist's article: *From a Crystal Palace to the home of a Lord Mayor embroiled in scandal*

<https://www.thegenealogist.co.uk/featuredarticles/2022/from-a-crystal-palace-to-the-home-of-a-lord-mayor-embroiled-in-scandal-1593/>

About TheGenealogist

[TheGenealogist](#) is an award-winning online family history website, who put a wealth of information at the fingertips of family historians. Their approach is to bring hard to use physical records to life online with easy to use interfaces such as their Tithe and newly released Lloyd George Domesday collections.

[TheGenealogist's](#) innovative SmartSearch technology links records together to help you find your ancestors more easily. [TheGenealogist](#) is one of the leading providers of online family history records. Along with the standard Birth, Marriage, Death and Census records, they also have significant collections of Parish and Nonconformist records, PCC Will Records, Irish Records, Military records, Occupations, Newspaper record collections amongst many others.

[TheGenealogist](#) uses the latest technology to help you bring your family history to life. Use [TheGenealogist](#) to find your ancestors today!

####

For more information on TheGenealogist, please contact Nick at nick@thegenealogist.co.uk